

DECLASSIFIED

DECLASSIFICATION REVIEW PROJECT

745032

| RECORD GROUP | ENTRY | BOX |
|--------------|-------|-----|
| | 540 | |

GSA FORM 6801-C (REV. 1-73)

RG 496. Records of General Headquarters,
Southwest Pacific Area and United States
Army Forces, Pacific

USAFFE(1) Adjutant General

GENERAL CORRESPONDENCE.
1941-1942

400.34 -- 412.41

BOX ████████ 40

ONE BOX
ONE FOLD

REPRODUCED AT THE NATIONAL ARCHIVES


DECLASSIFIED
Authority NND 813565

SECRET

REGRADED UNCLASSIFIED
ORDER SEC ARMY BY TAG PER 401612

ROAD AND TRAIL MAP BATAAN PENINSULA

Scale 1:31680



Executed under the Direction of the
DEPARTMENT ENGINEER
BATAAN, PHILIPPINES
January 4th, 1942

Submitted by:-
H. E. Phillippe
H. E. Phillippe,
1st Lt. C.E.

Approved by:-
L. E. Mielenz
L. E. Mielenz
Lt. Col. C.E.

1836000

804 000 805 806 807 808 809 810 811 812 813 814

Quinuan Pt.

Aglotoma Bay

Guay Bay

Rasay Bay

Mabongat

Uain Bay

Viga Pt.

Luxury Bay



SECRET

Service Command Area

West Sector

East Sector

Class II

CPW

HOSEA #2

Base Depot

PORT MARIVELES

3rd Ech (34th LM)

#1

XXX E Q

XXX (Nav Head)

XXX CM S O

XXX Q






XXX (Nav Head)

XXX (Wheel)

XXX (+)

XXX (#2)

SECRET




SECRET

RECLASSIFIED UNCLASSIFIED
DATE 06 APR 93 BY 10401612

ROAD AND TRAIL MAP BATAAN PENINSULA

Scale 1:31680



Executed under the Direction of the
DEPARTMENT ENGINEER
BATAAN, PHILIPPINES
January 4th, 1942

Submitted by
A.B. Rice
S. E. Major
10 12 41

Approved by
L. P. ...
S. E. Major
10 12 41

West Sector

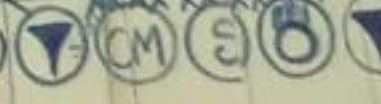

Service Command Area

East Sector

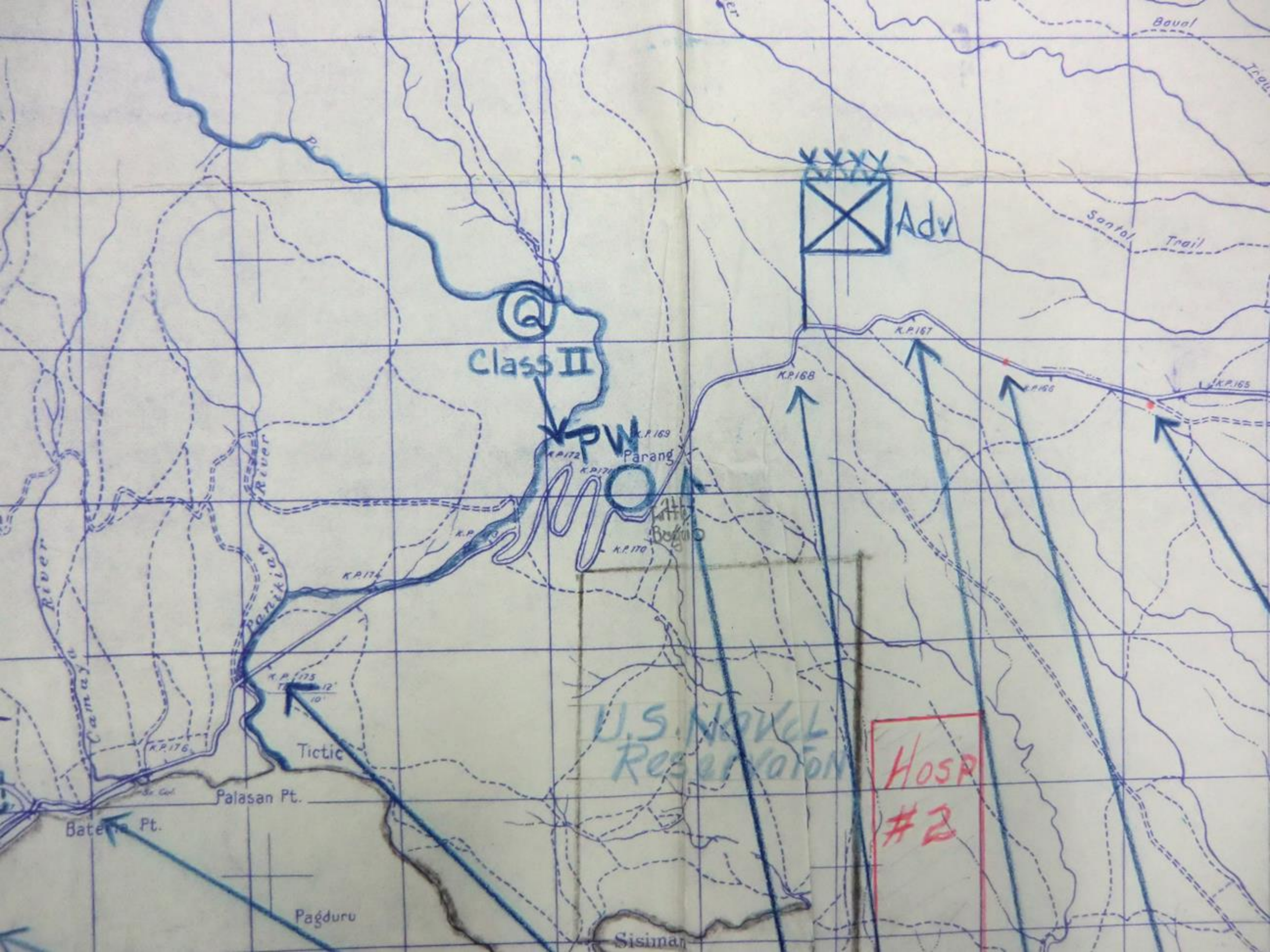
Class II

Hosp #2

PORT MARINETTES



SECRET



Class II

Parang

Adv

U.S. Naval Reservation

HOSP #2

Camay River

Paniki River

Tictic

Palasan Pt.

Bate Pt.

Pagduru

Sisiman

Santol Trail

Bawal

K.P. 167
K.P. 168

K.P. 166

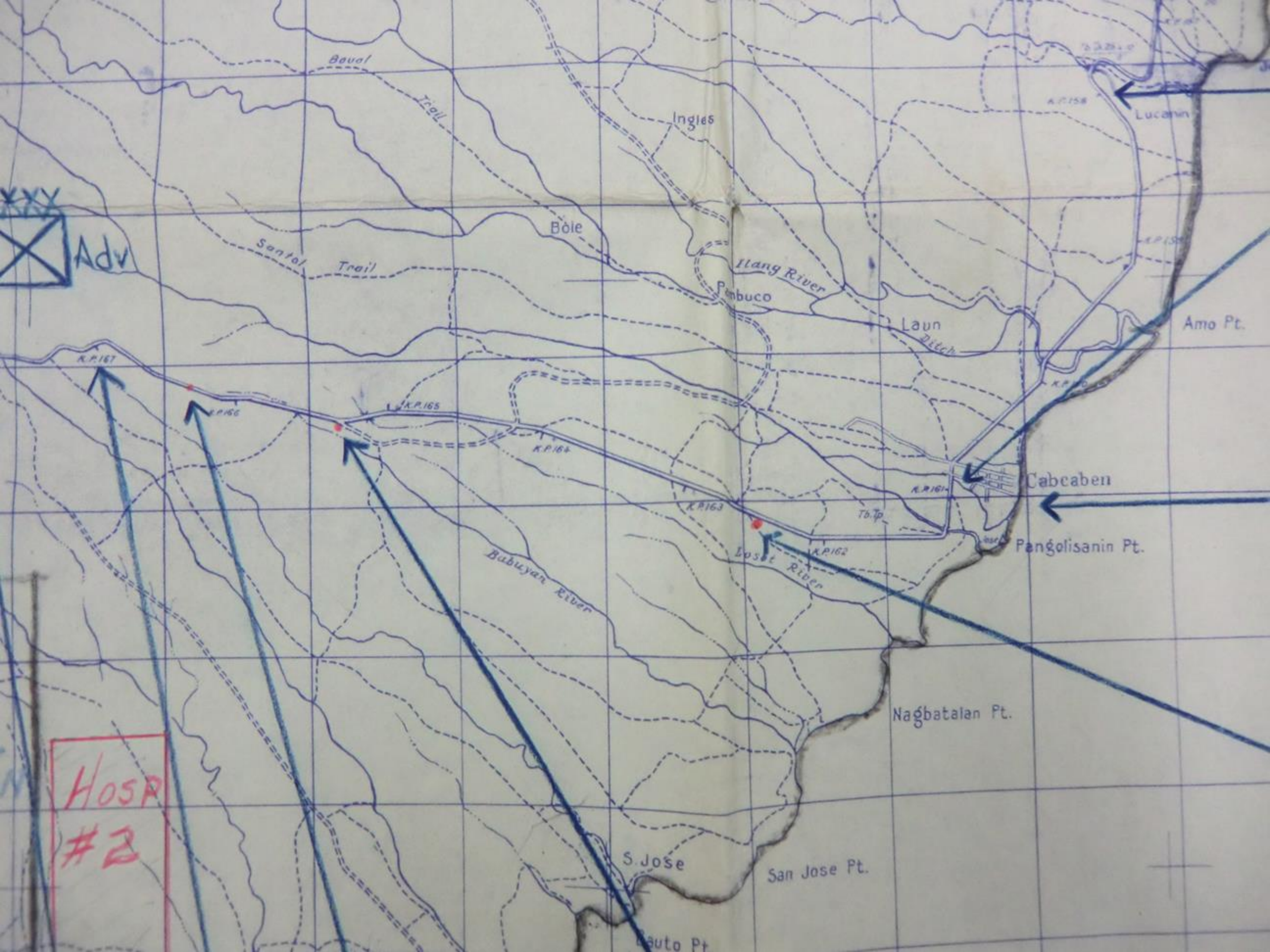
K.P. 165

K.P. 169
K.P. 170
K.P. 171
K.P. 172

K.P. 174

K.P. 175

K.P. 176



Adv

HOSP
#2

Bawal

Trail

Inglas

K.P. 158

Lucann

Bole

Santal Trail

Ilang River

Pembuco

Laun Ditch

Amo Pt.

K.P. 167

K.P. 166

K.P. 165

K.P. 164

K.P. 163

K.P. 161

Cabcaben

Pangolisanin Pt.

Babuyan River

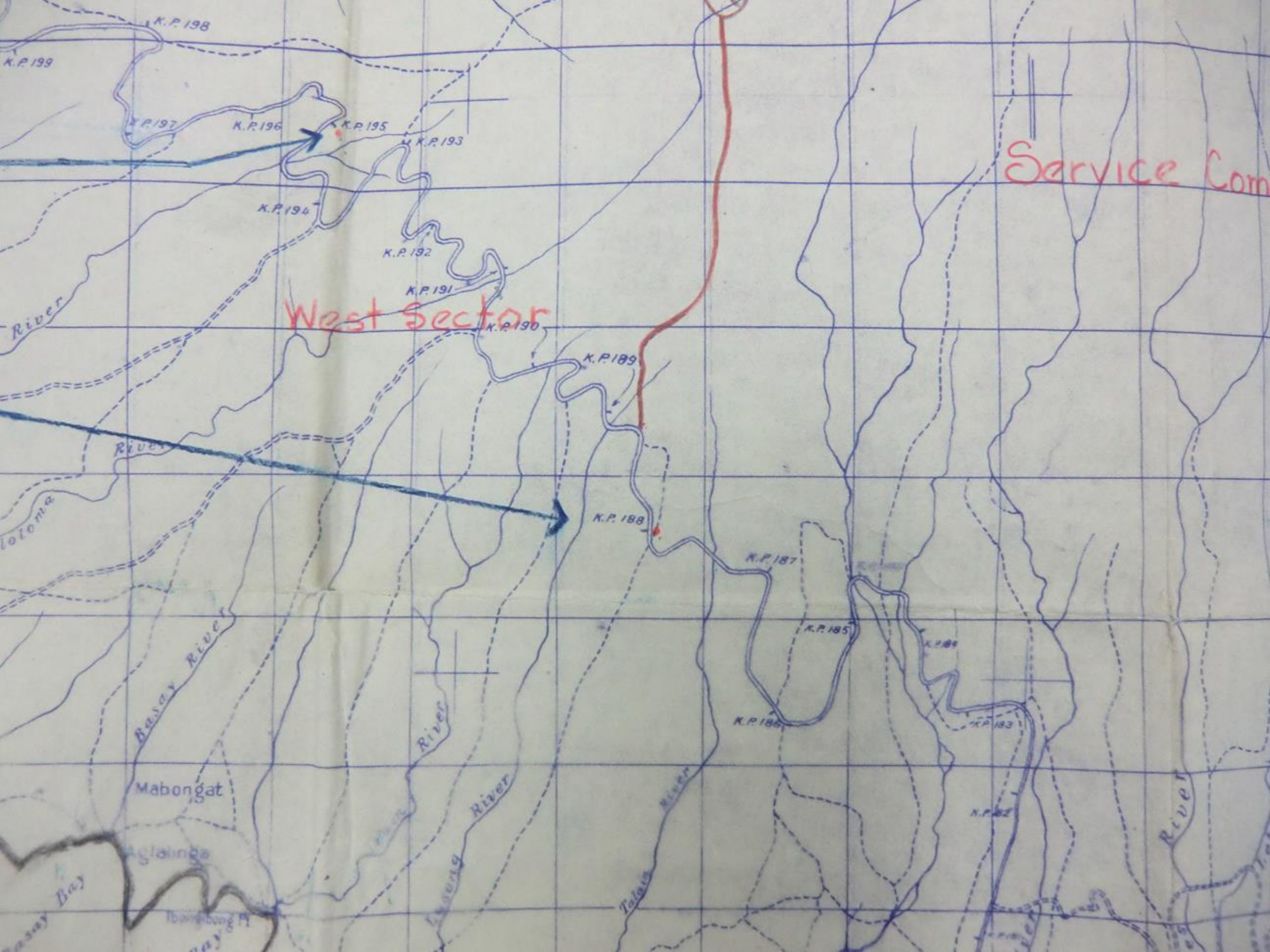
Loset River

Nagbatalan Pt.

S. Jose

San Jose Pt.

Auto Pt



K.P. 198

K.P. 199

K.P. 197

K.P. 196

K.P. 195

K.P. 193

K.P. 194

K.P. 192

K.P. 191

K.P. 190

K.P. 189

K.P. 188

K.P. 187

K.P. 185

K.P. 186

K.P. 183

K.P. 182

Mabongat

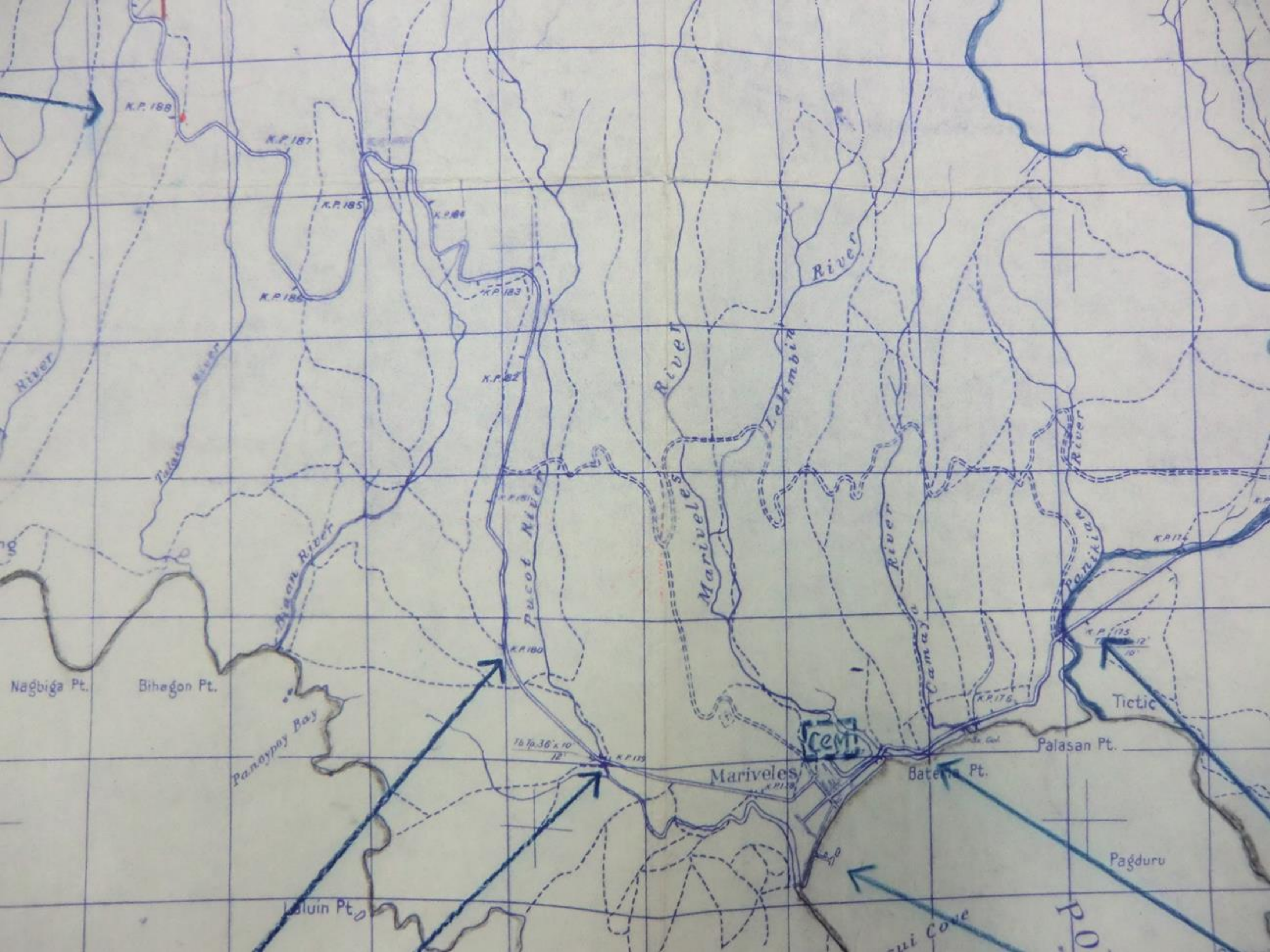
Aglainga

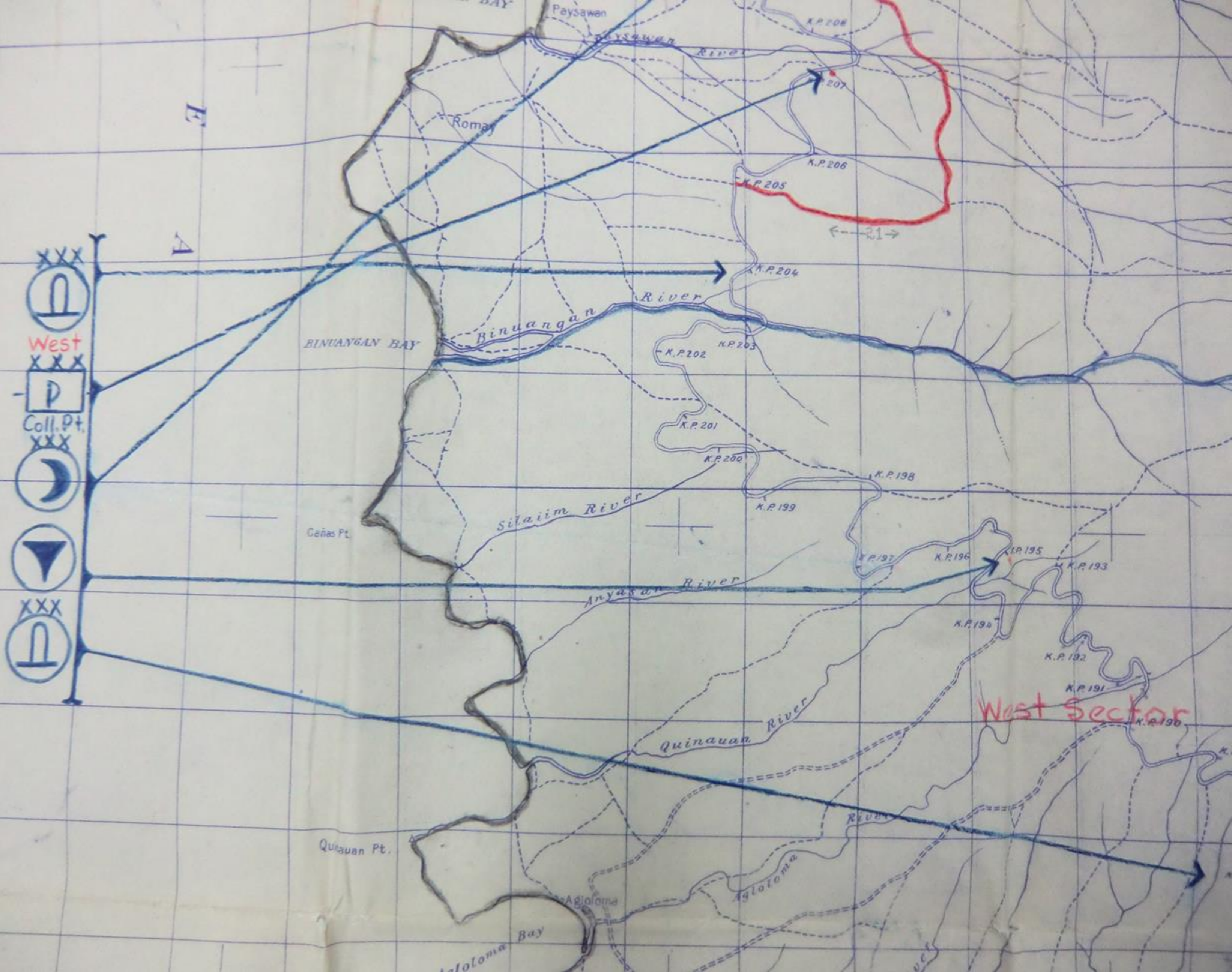
Basay Bay

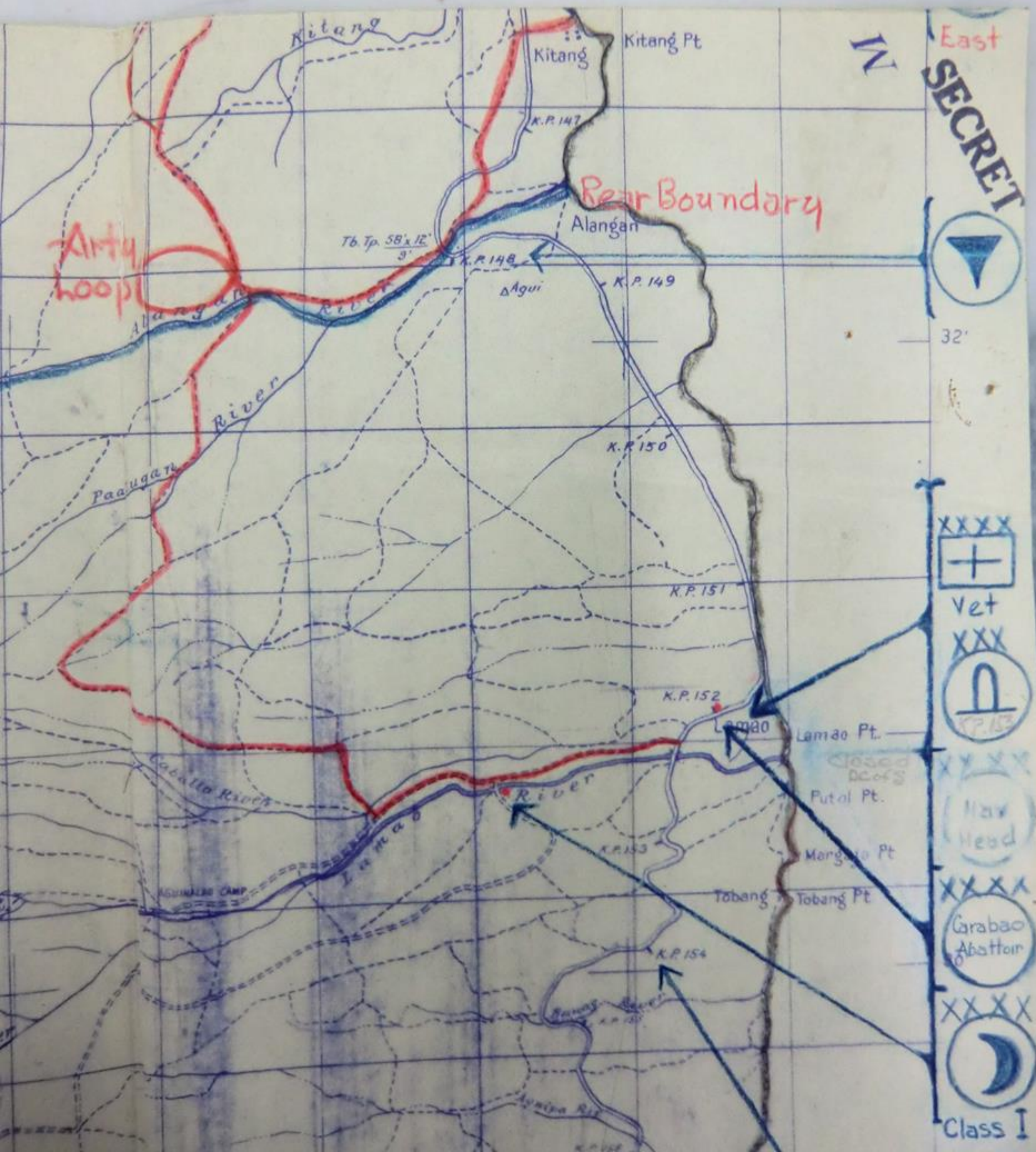
Basay Bay

Service Com

West Sector







East
SECRET

N



32'



Vet



May Head



Garabao Abattoir

Class I

Airtu Hoop

Rear Boundary

Kitang

Kitang

Kitang Pt

K.P. 147

Tb. Tp. 58' x 12' 9"

K.P. 148

Agui

K.P. 149

Alangan

K.P. 150

K.P. 151

K.P. 152

Lamao

Lamao Pt.

Closed DC of S

Putal Pt.

Margao Pt

Tobang

Tobang Pt

K.P. 154

AGUNAN CAMP

Caballo River

River

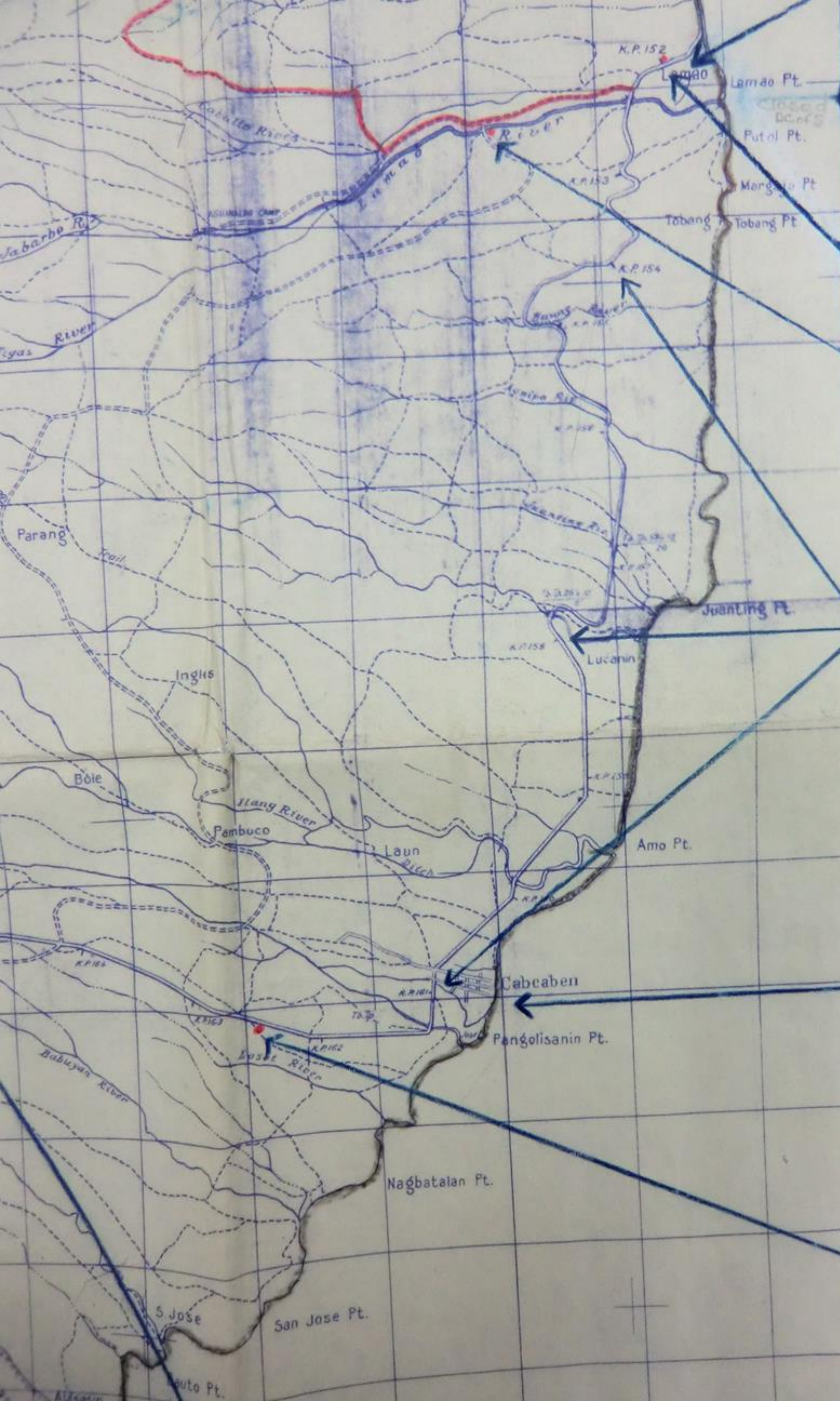
Paauagan





River




Lamao

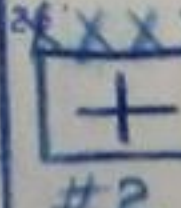
Agui River

Agui River

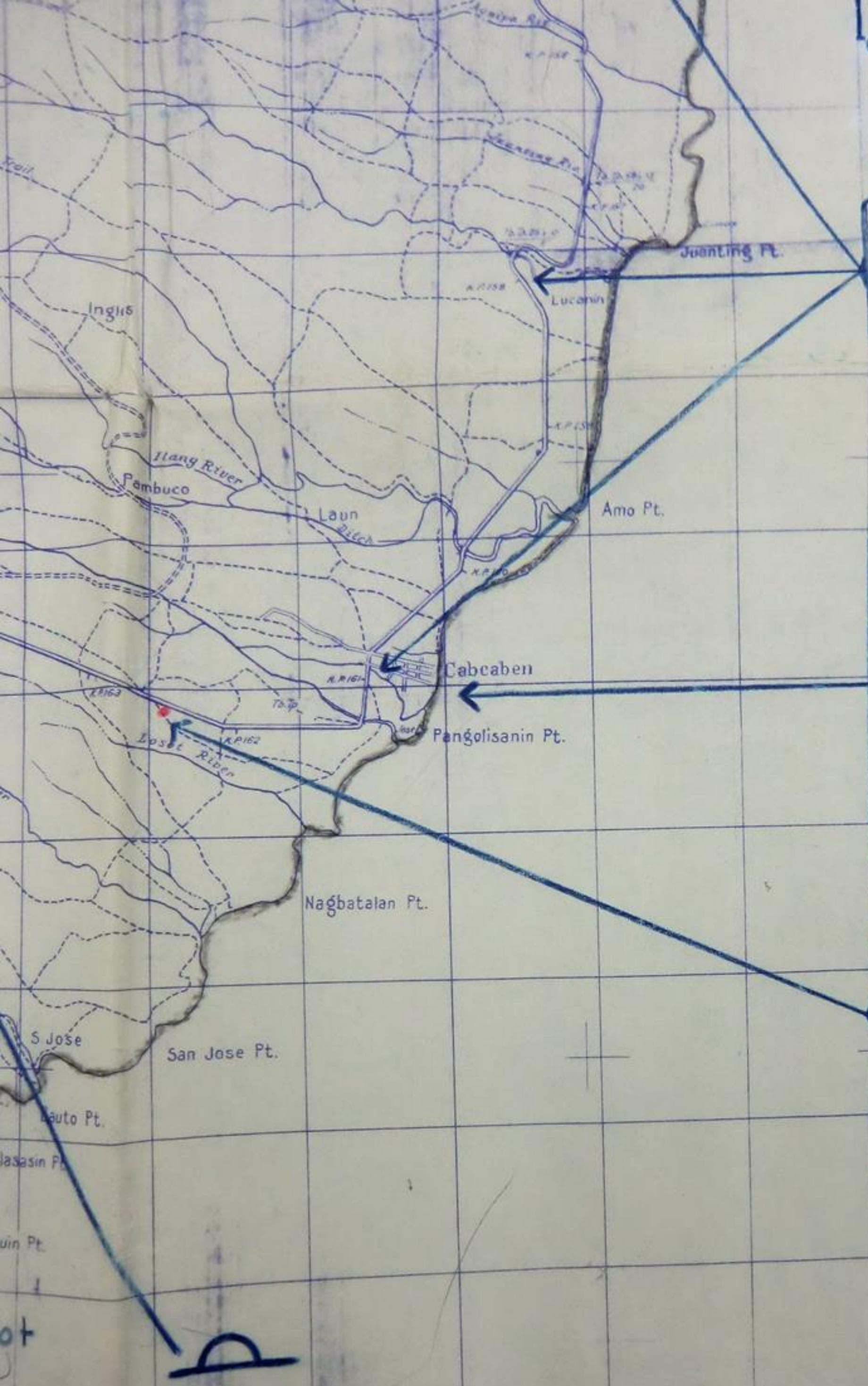


 K.P. 153
 XXXXX
 Nav Head
 XXXXX
 Carabao Abattoir
 XXXXX
 Class I


 28'
 XXXXX
 Nav Head
 XXXXX
 MT Center
 XXXXX

 28' XXXXX
 #2

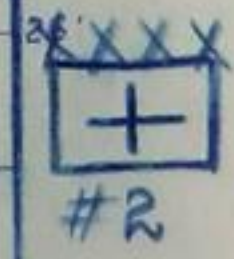
Class I



28'



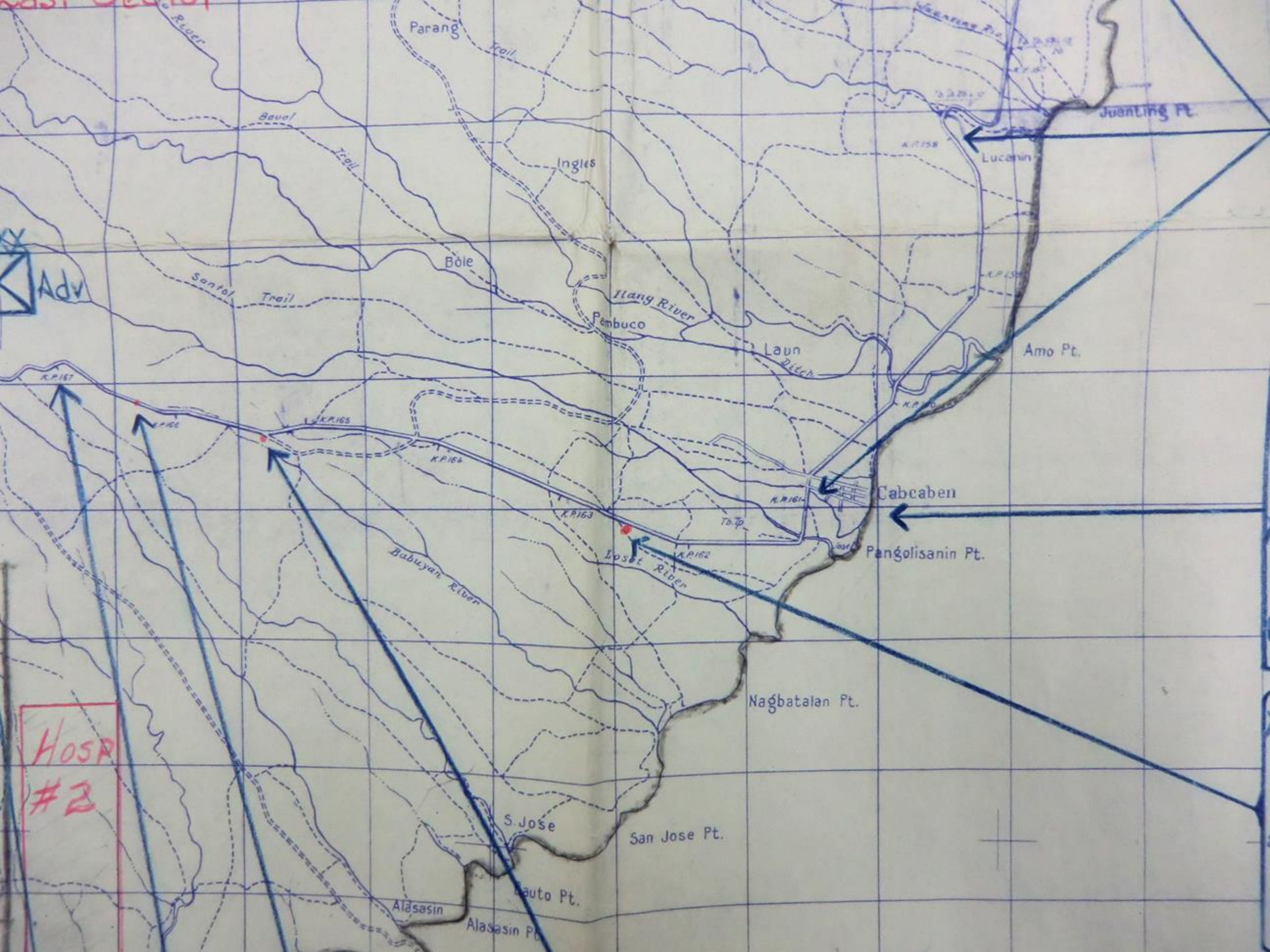
MT Center



#2



#1



Adv

HOSP #2

Parang

Trail

Baul

Trail

Ingles

Bale

Santol

Trail

Itang River

Pembuco

Laun

Ditch

Amo Pt.

Juanting Pt.

Lucanin

K.P. 167

K.P. 166

K.P. 165

K.P. 164

K.P. 163

K.P. 162

K.P. 161

Cabcaben

Pangolisanin Pt.

Babuyan River

Lost River

To Tp

Nagbatalan Pt.

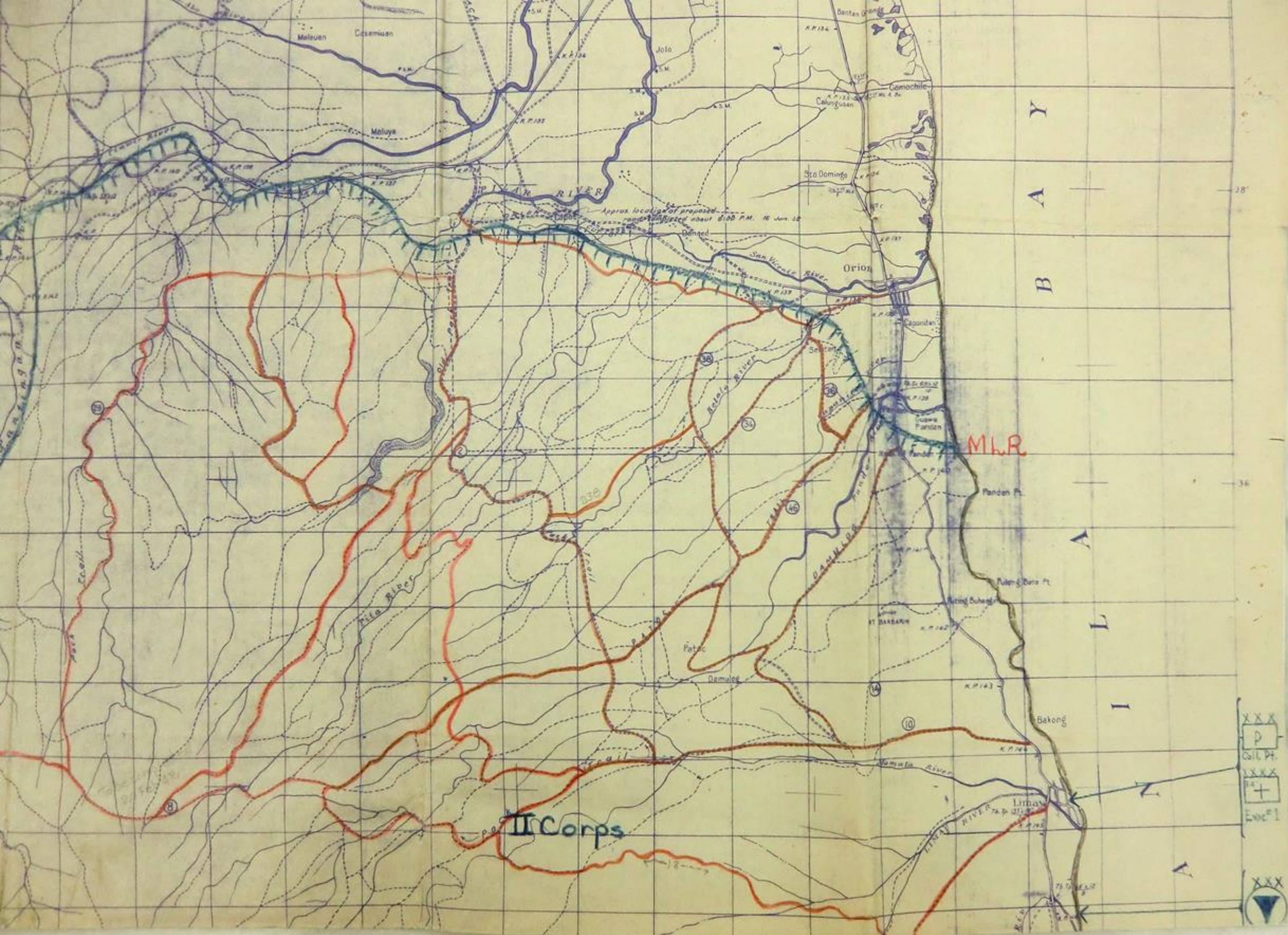
S. Jose

San Jose Pt.

Auto Pt.

Alasasin

Alasasin Pt.



B
A
Y

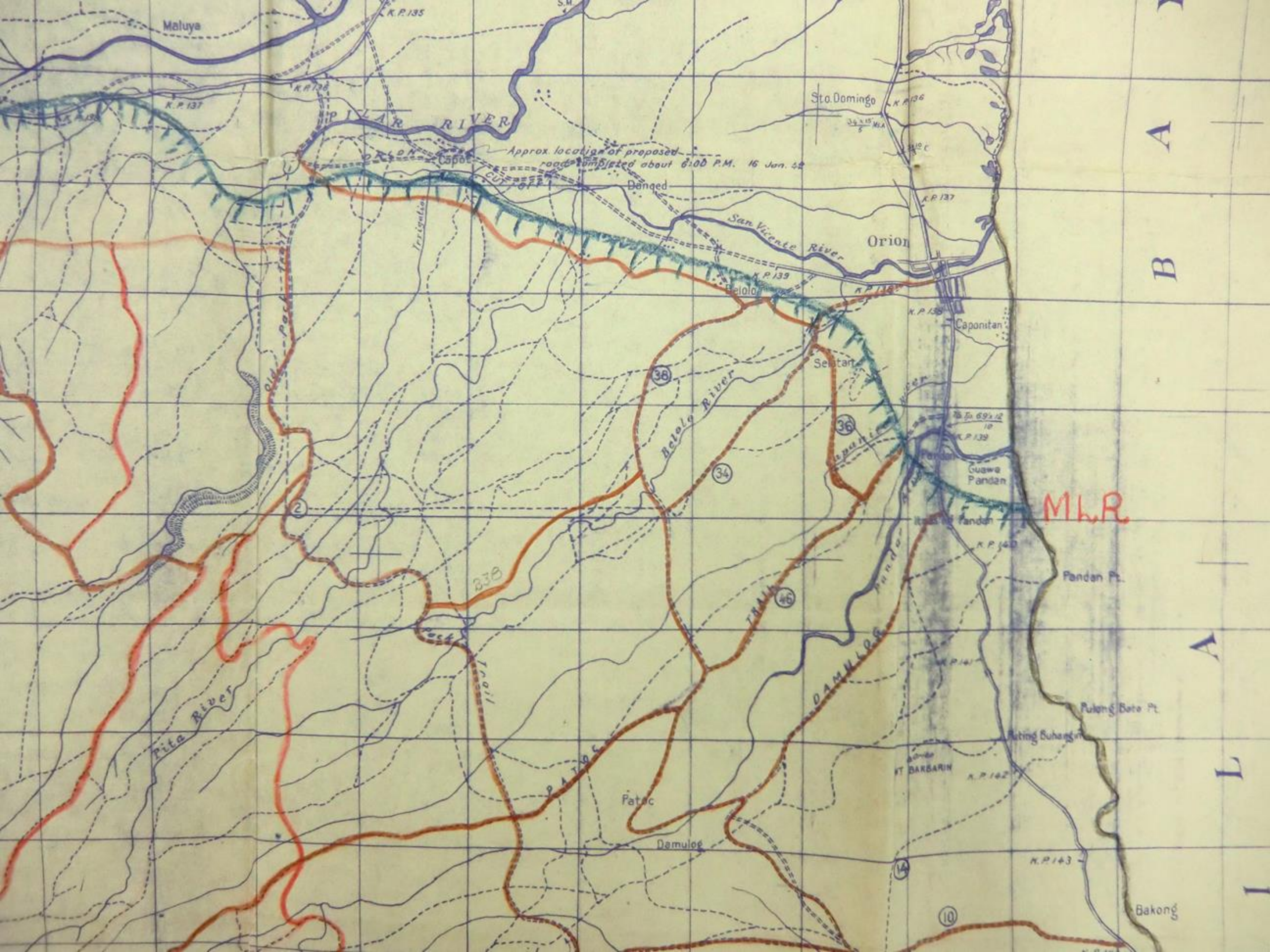
A
L
I

II Corps

MLR

Approx location of proposed road destroyed about 8:00 P.M. 10 Jan 10

XXX
P
GIL PT.
XXX
+
Exc 1
XXX
▲



Maluya

K.P. 135

K.P. 137

K.P. 136

Sto. Domingo

K.P. 136

PINAR RIVER

Approx. location of proposed road completed about 6:00 P.M. 16 Jan. 42

Danqed

San Vicente River

Orion

K.P. 137

K.P. 139

K.P. 138

K.P. 138

Caponitan

38

Belolo River

Seratan

36

To 69 x 12

K.P. 139

Guawa Pandan

MLR

Itas Pandan

K.P. 140

Pandan Pt.

338

TRAIL 46

DANVLOG

Pulong Bato Pt.

Pita River

Trail

Patoc

Damulog

FT. BARBARIN

K.P. 142

Ating Suhangin

K.P. 143

10

Bakong

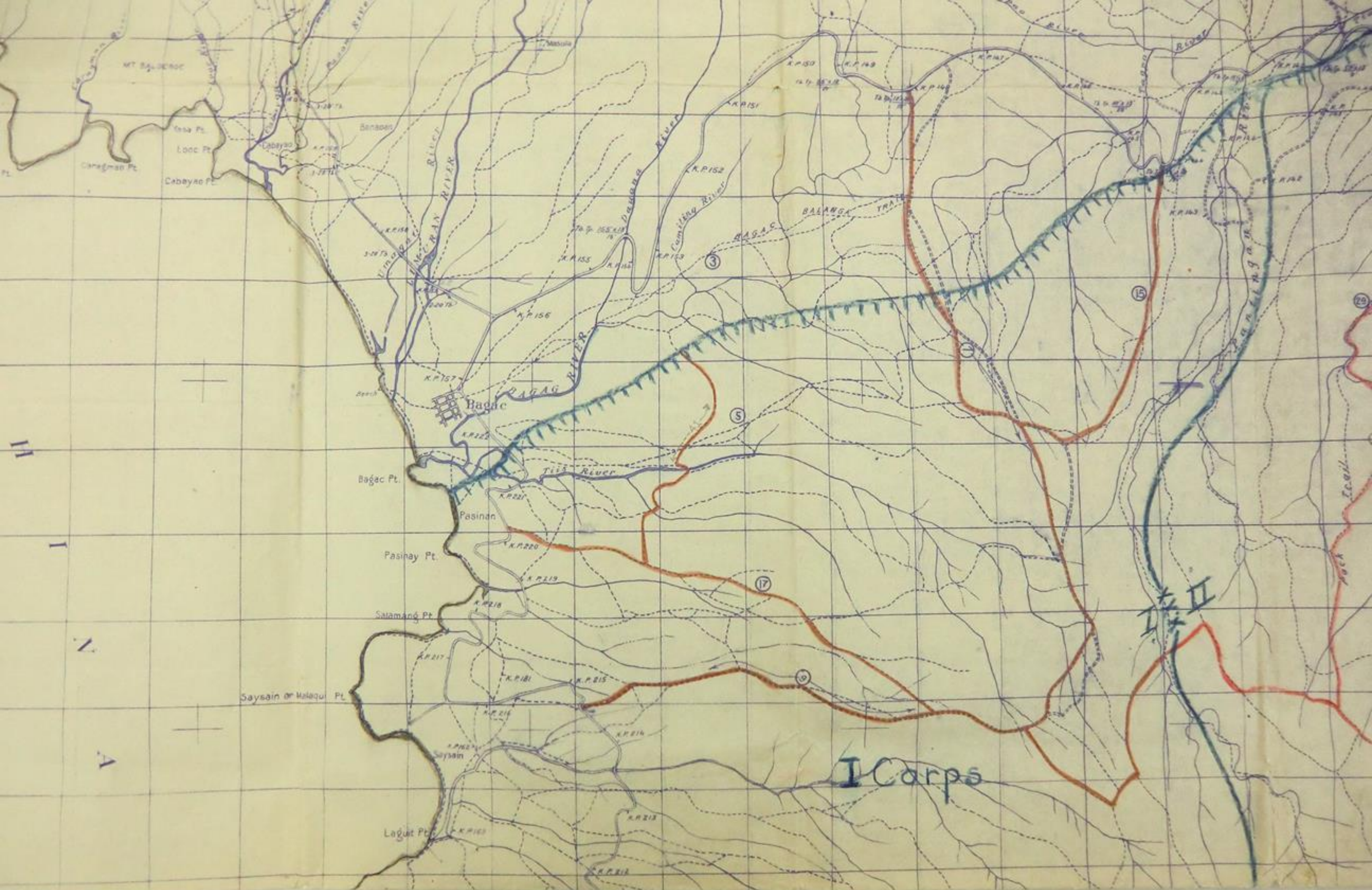
A

B

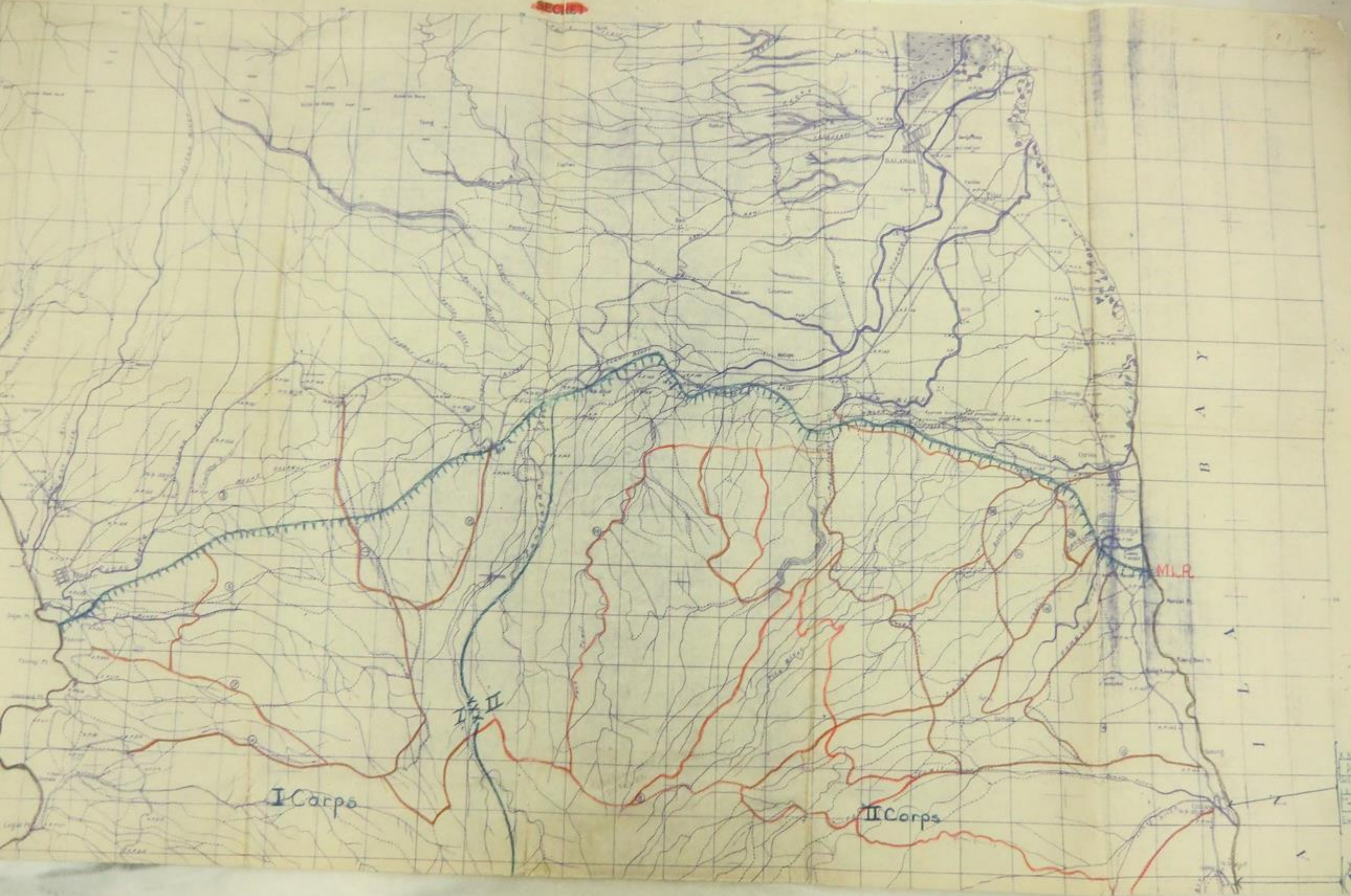
A

L

I



SECRET



I Corps

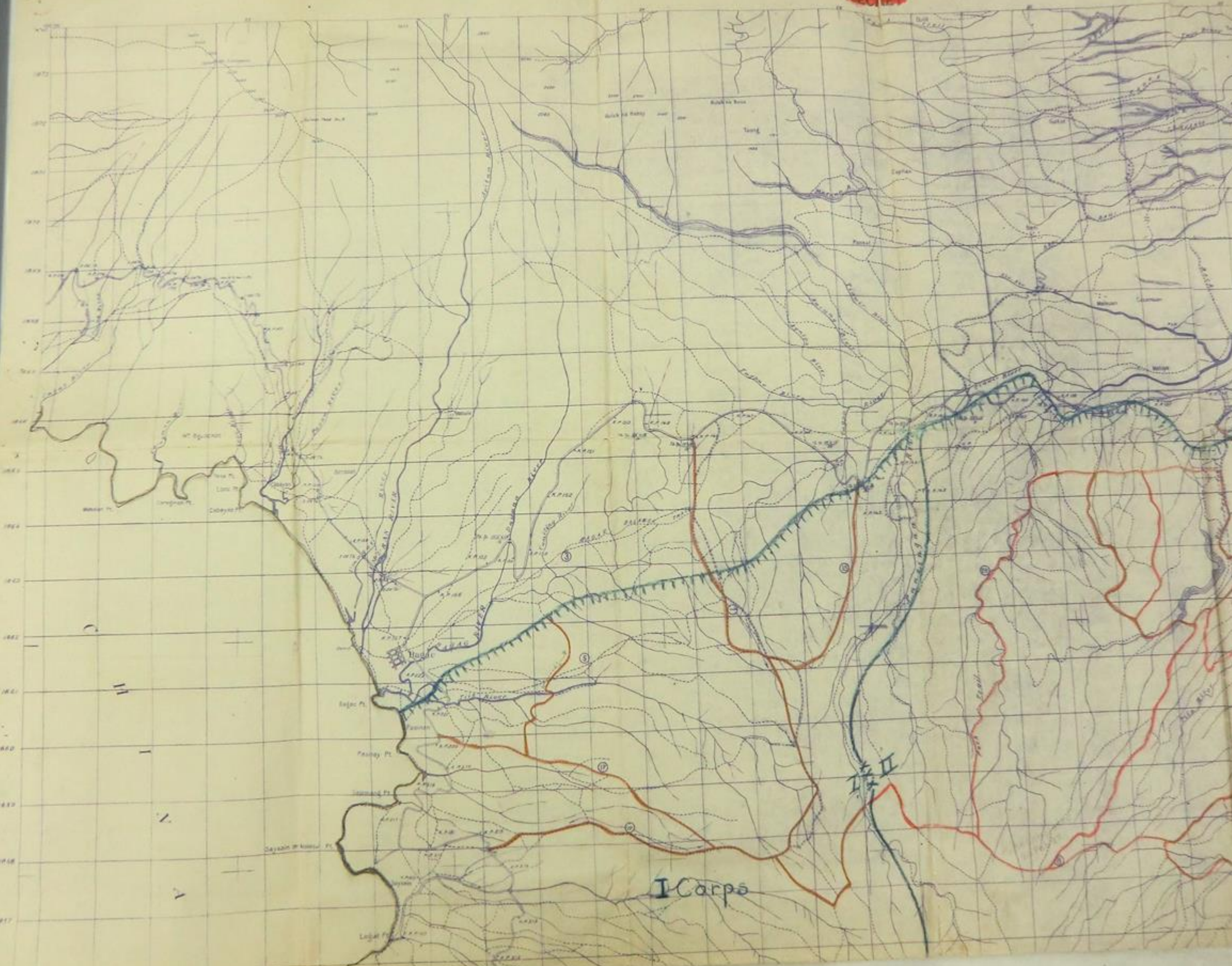
II Corps

II Corps

MLR

B
A
Y

SECRET

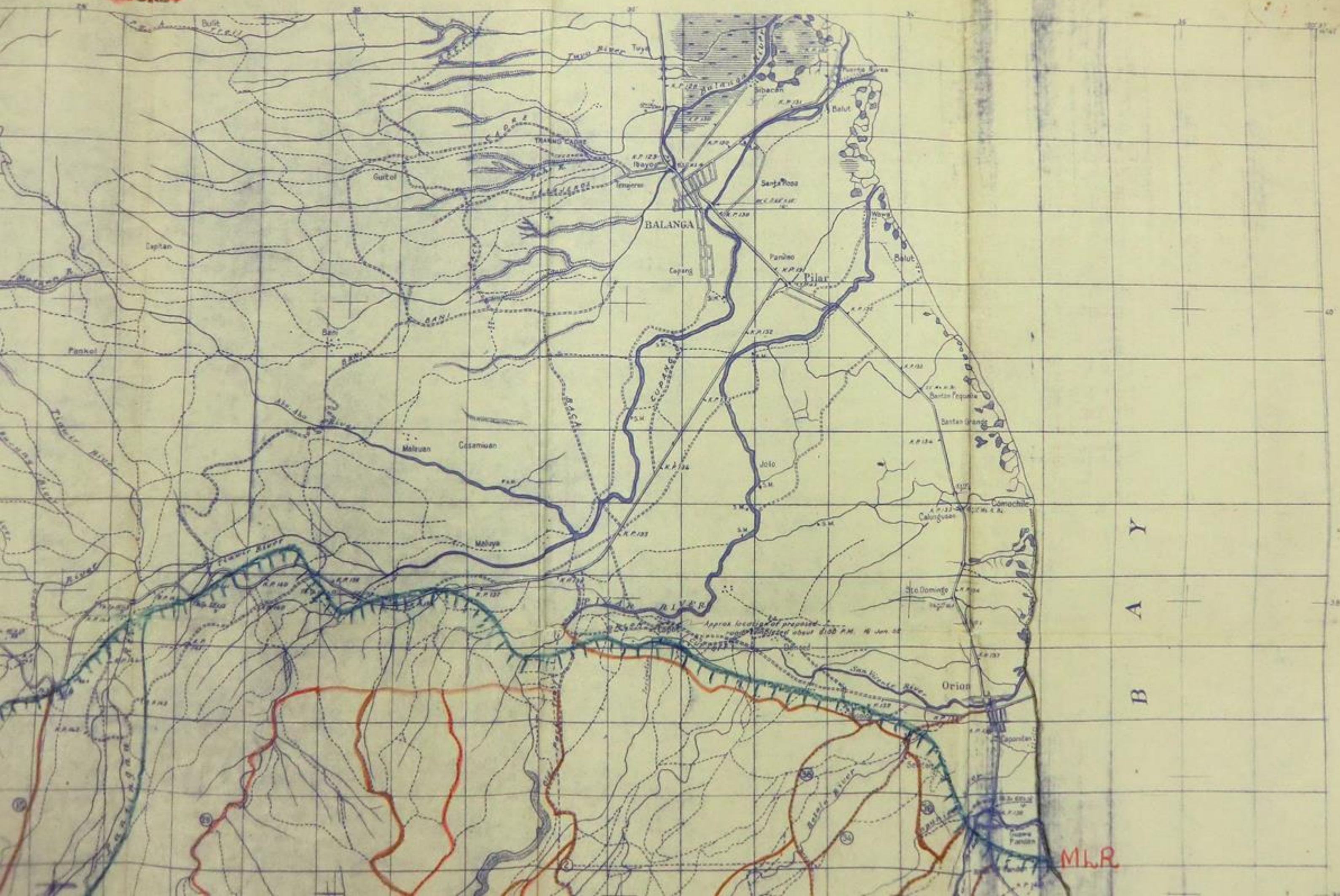


I Corps

SECRET

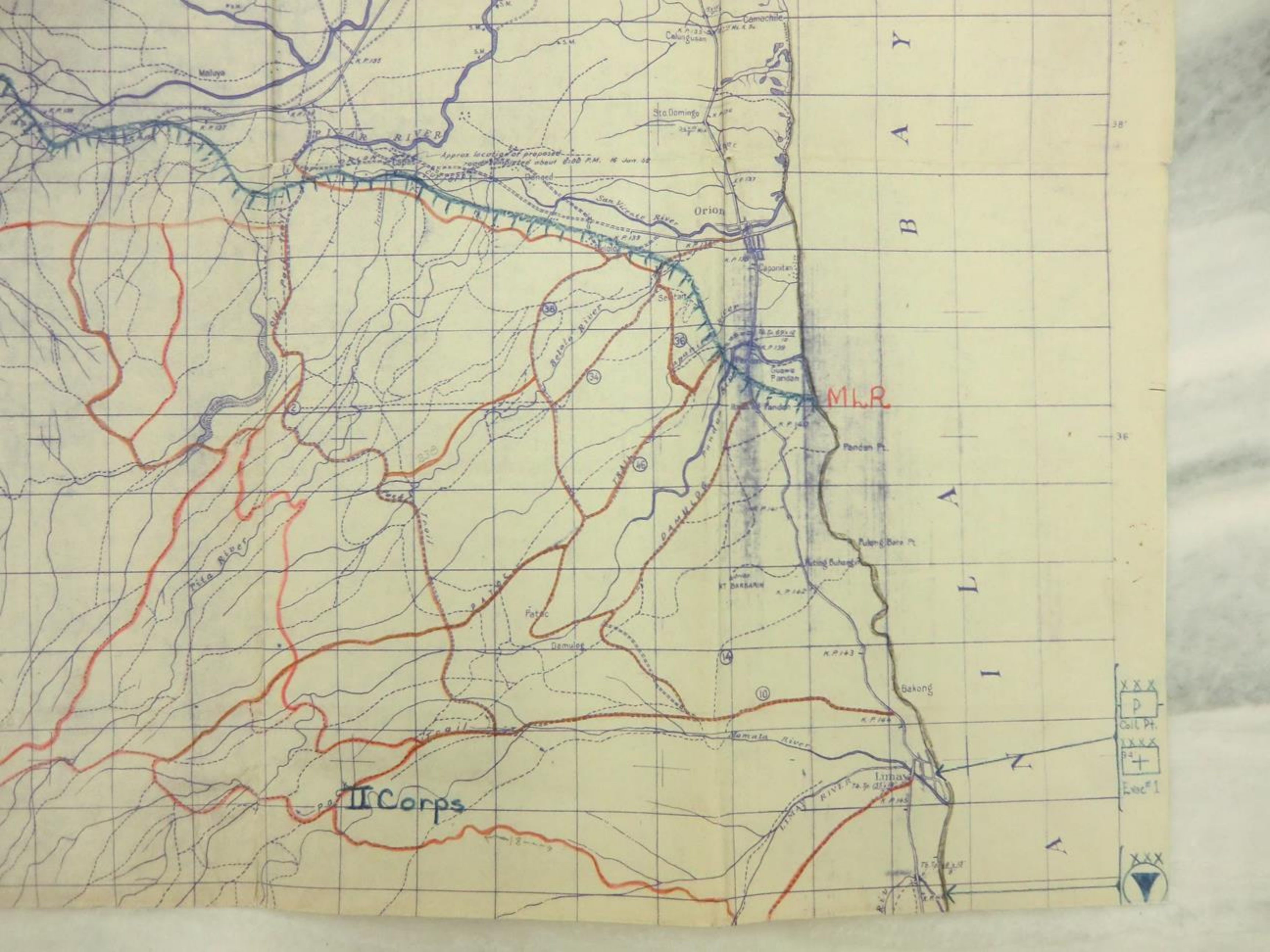
1814

SECRET



B
A
T
A
A
N

MLR



M
A
L
A
Y
A

MLR

II Corps

XXX
P
Coll Pt.
XXX
+
Eve #1

XXX
▲

38

36

B
A
T
A
A
N

A

Sto Domingo

Orion

ST BARBARA

Bakong

Limay

Malaya

PILAR RIVER

BATAO RIVER

PITA RIVER

DAMULOG RIVER

LIMAY RIVER

Approx location of proposed road destroyed about 8:00 P.M. 16 Jun 52

Damuleg

Pandan Pt.

Pulang Bana Pt.

Atang Bukang

Limay

San Vicente RIVER

Patic

Bakong

Capantian

Seitani

Imbitan

Pandan

Pandan

Pandan

Pandan

Pandan

Pandan

Pandan

Pandan

Pandan

Pandan

Pandan

Pandan

Pandan

Pandan

Pandan

Pandan

38

34

36

46

14

10

2

278

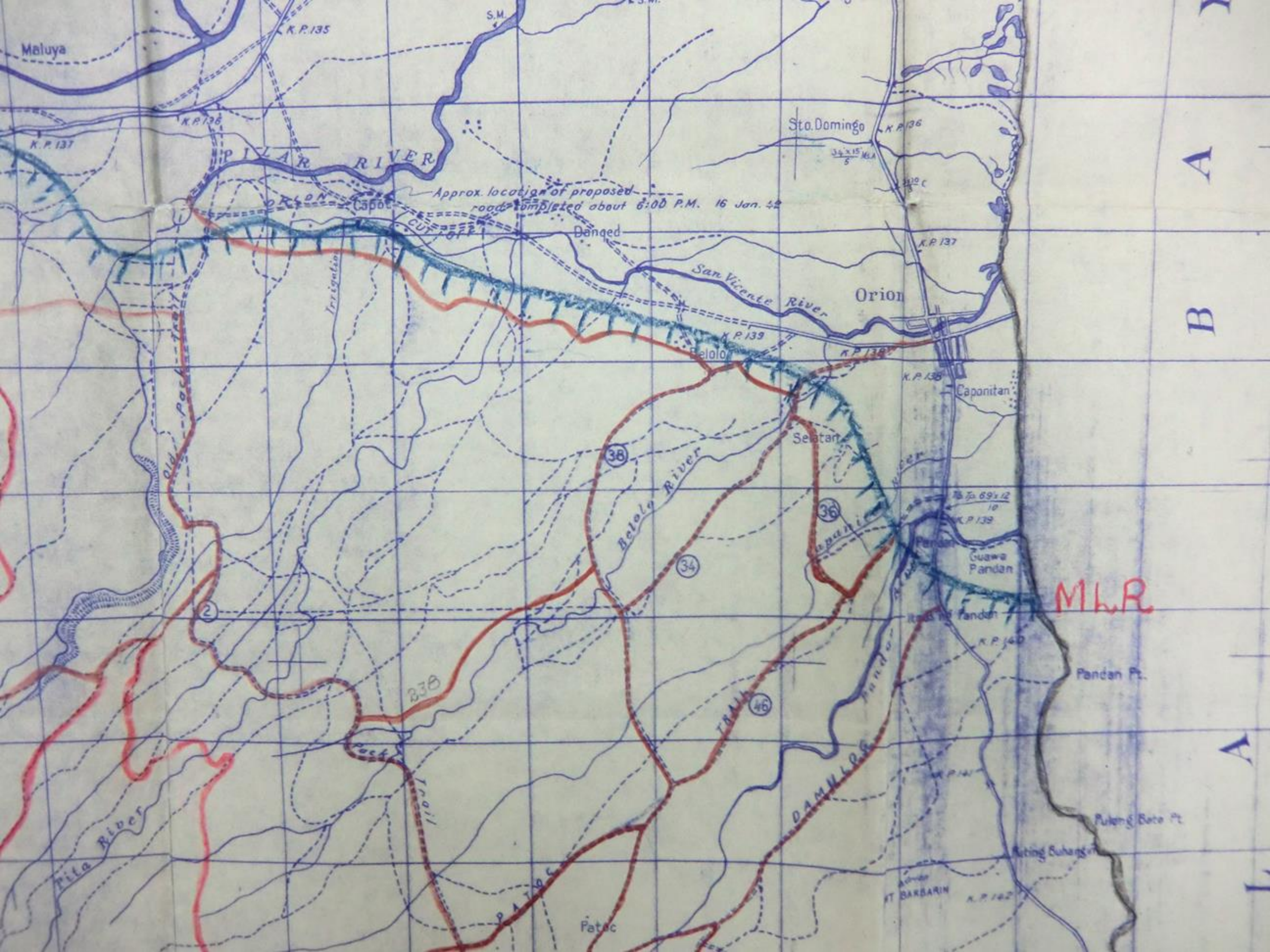
11

12

P.O.

N

A



Maluya

K.P. 135

S.M.

K.P. 137

K.P. 136

PILAR RIVER

Sto. Domingo

K.P. 136

$\frac{34 \times 15}{5}$ M.A.

Approx. location of proposed road completed about 6:00 P.M. 16 Jan. 42

Caponitan

Danged

San Vicente River

Orion

K.P. 137

Irrigation

K.P. 139

K.P. 138

K.P. 138

Caponitan

Old Pack Trail

38

Belolo River

Selatan

36

$\frac{69 \times 12}{10}$

K.P. 139

Quawa Pandan

MLR

2

K.P. 140

Pandan Pt.

338

Trail

46

TRAIL

DAMULPA

Pulang Bato Pt.

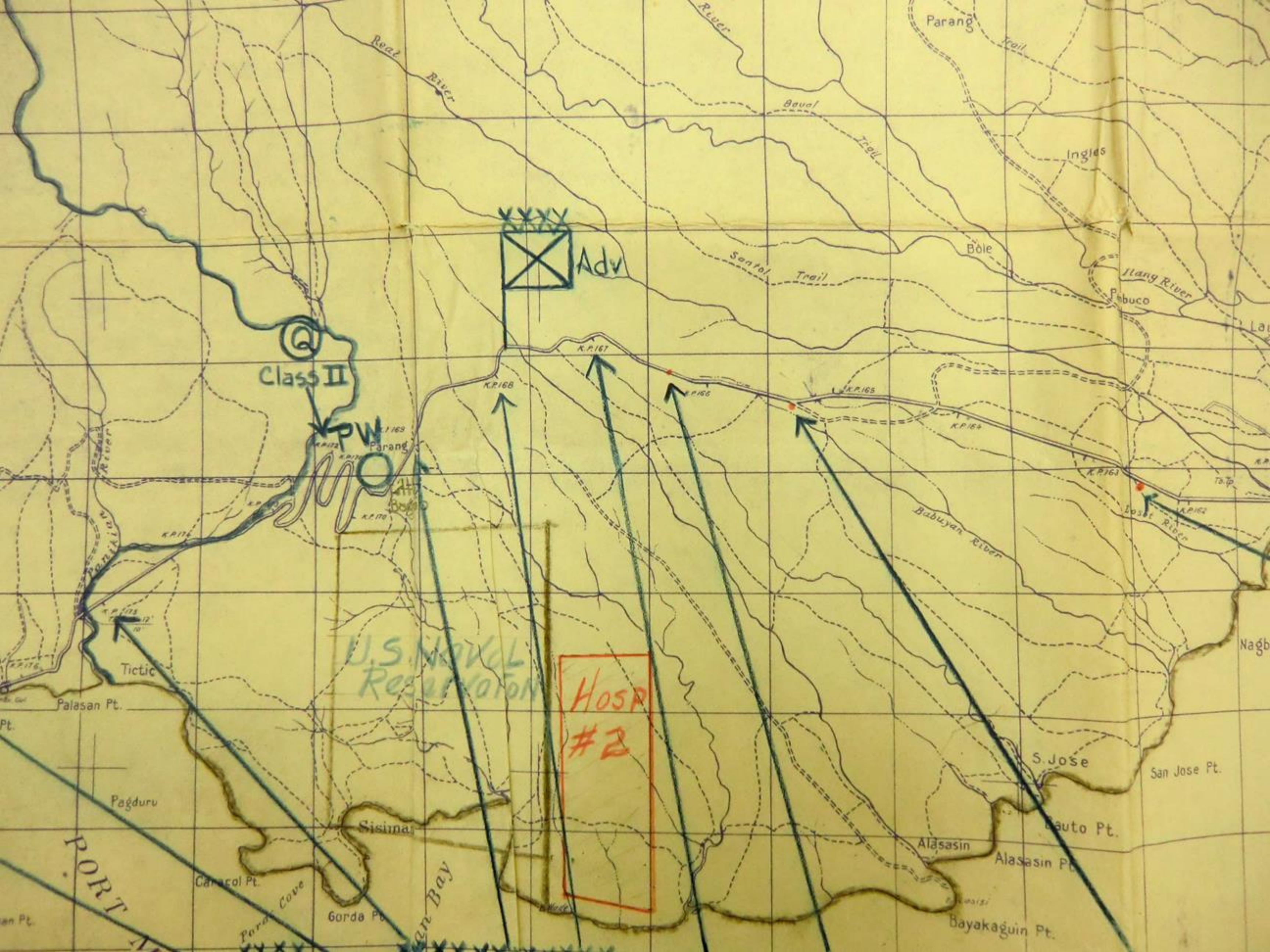
Pita River

Acting Subang

Mt. BARBARIN

K.P. 142

Patic



Q
Class II

PW
Parang

Adv

U.S. Naval
Reservation

HOSP
#2

PORT

Parang

Ingles

Bole

Ilang River

Pebuco

Babuyan River

Lasat River

S. Jose

San Jose Pt.

Alasasin

Alasasin Pt.

Bayakaguin Pt.

Sisimal

Gorda Pt.

Caracol Pt.

Paradise Cove

San Bay

Pagduru

Palasan Pt.

Tictic

Santol Trail

KP165

KP164

KP163

KP162

KP168

KP167

KP166

Real River

River

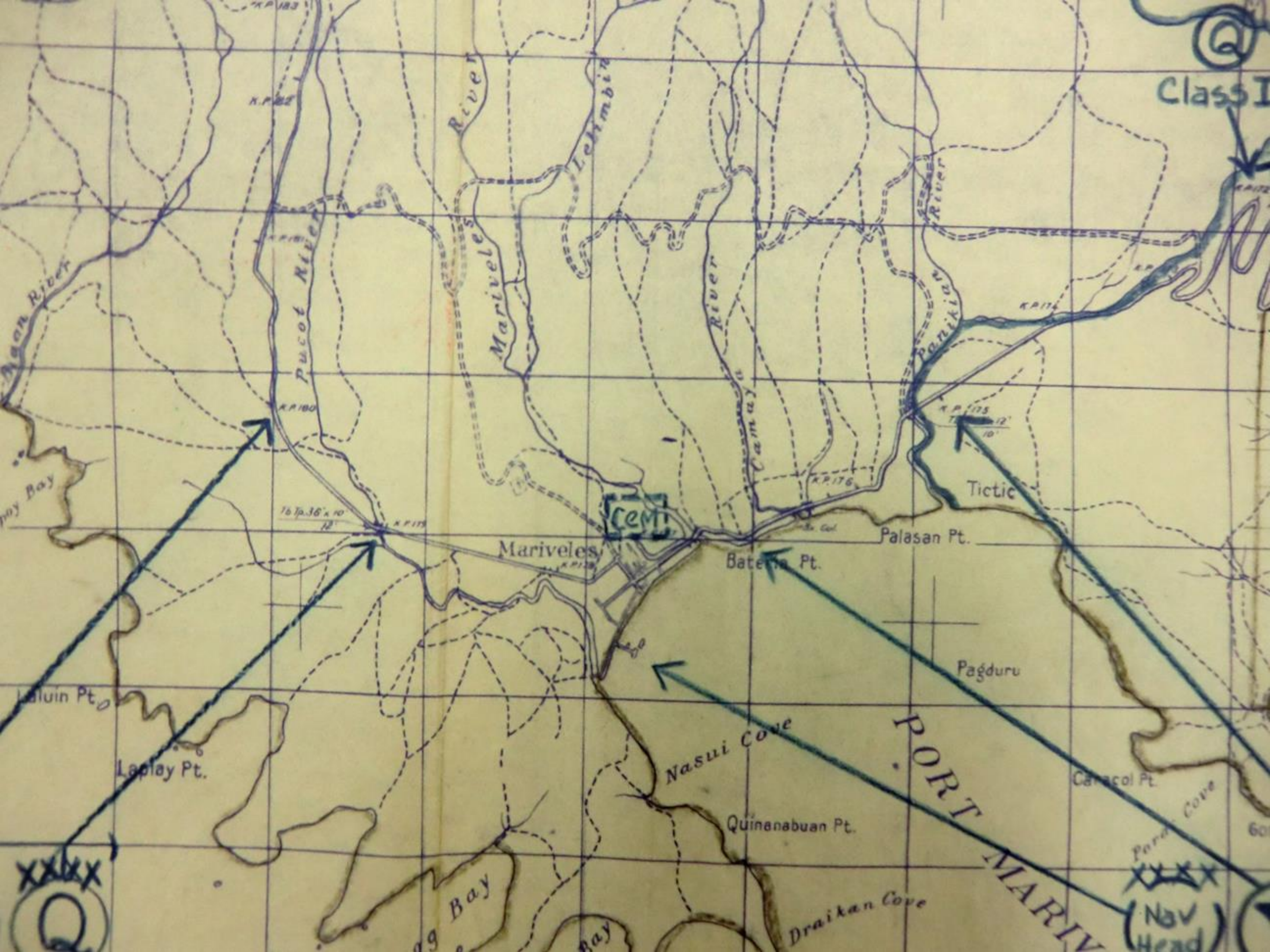
Baul Trail

Trail

Nagh

Pt.

an Pt.



Class I

Q

Mariveles River

Pucot River

Limbic River

River

Paniki River

CEM

Mariveles

Bate Pt.

Palasan Pt.

Pagduru

Nasui Cove

Quinanabuan Pt.

Draikan Cove

PORT MARIIV

Tictic

Caracol Pt.

Paniki Cove

NAV HEAD

Laluin Pt.

Laplay Pt.

Bay

Bay

XXX

K.P. 183

K.P. 182

K.P. 180

16 to 36 x 10
12'

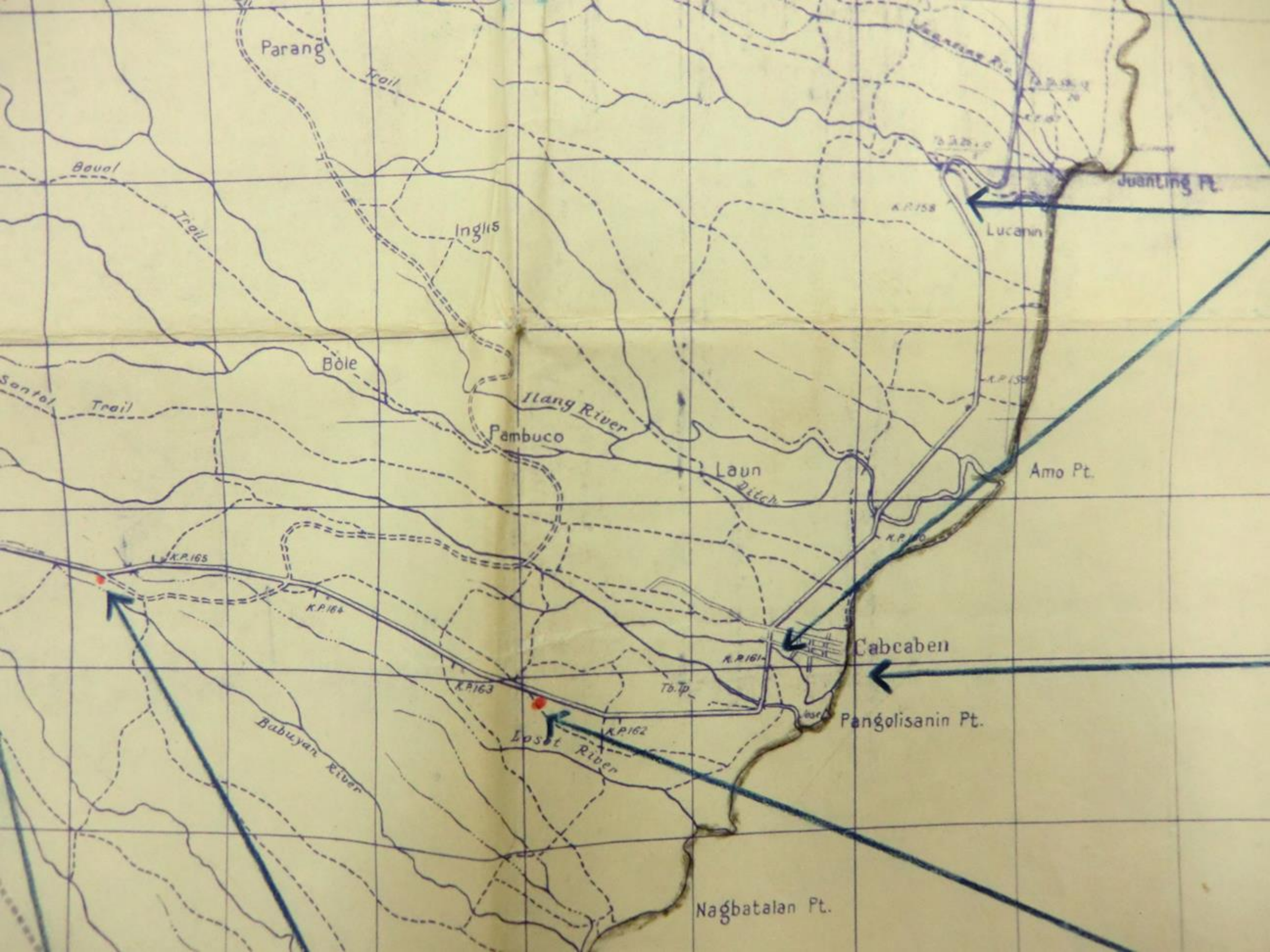
K.P. 179

K.P. 176

K.P. 175
12'
10'

K.P. 174

60



Parang

Trail

Baul

Trail

Inglis

Bole

Santol

Trail

Ilang River

Pambuco

Laun

Ditch

Amo Pt.

K.P. 165

K.P. 164

K.P. 163

K.P. 162

K.P. 161

Babuyan River

Loset River

Tb. Tp.

Cabcaben

Pangolisanin Pt.

Nagbatalan Pt.

Juanting Pt.

Lucann

K.P. 158

K.P. 159

K.P. 160

SECRET

Rear Boundary

T6 Tp 58 1/2 12 9

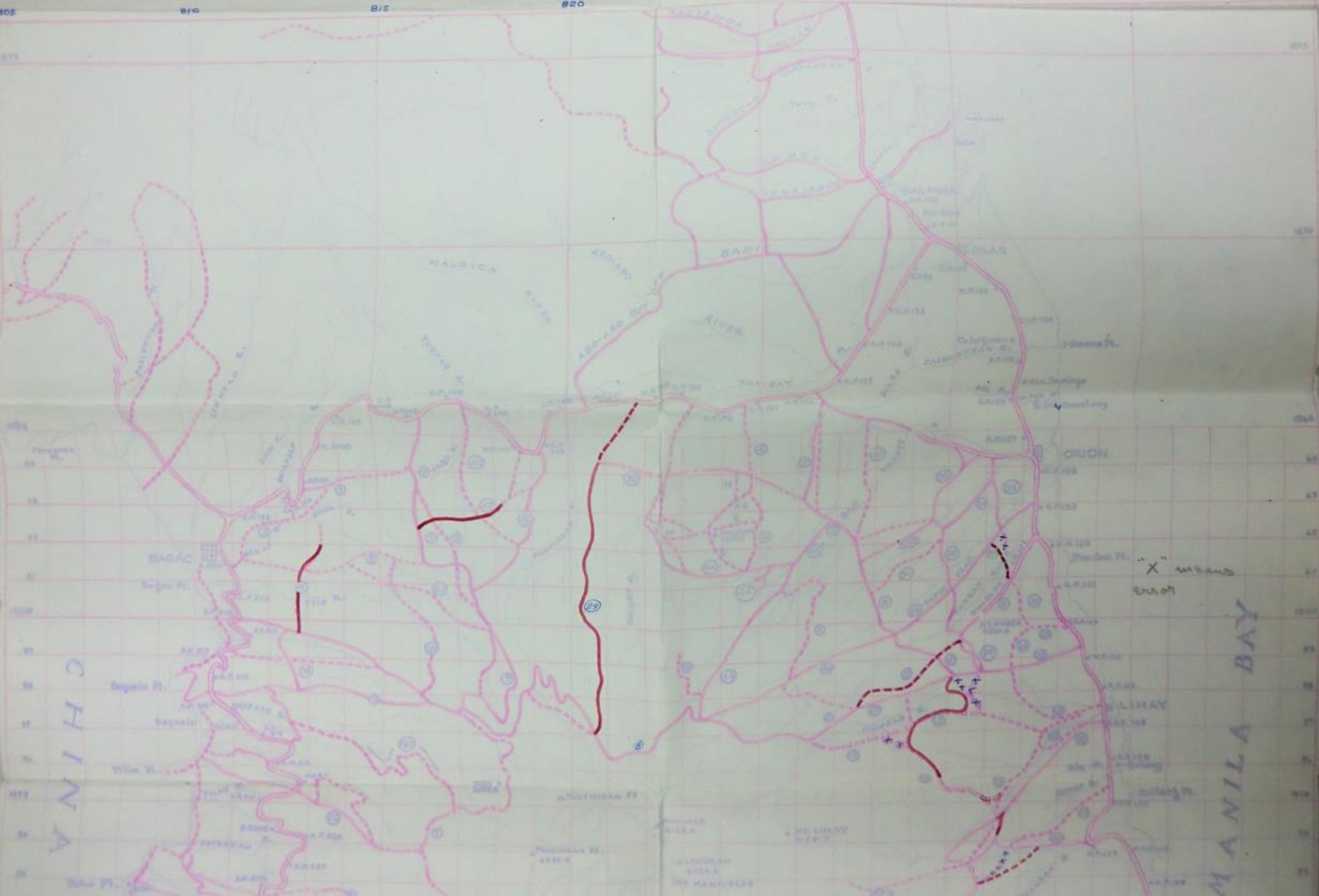
32'



BATAAN PENINSULA
SOUTH OF BALANGAS - MORON LINE
GRID LINES

To G-4 USAFFE
Fort Mills

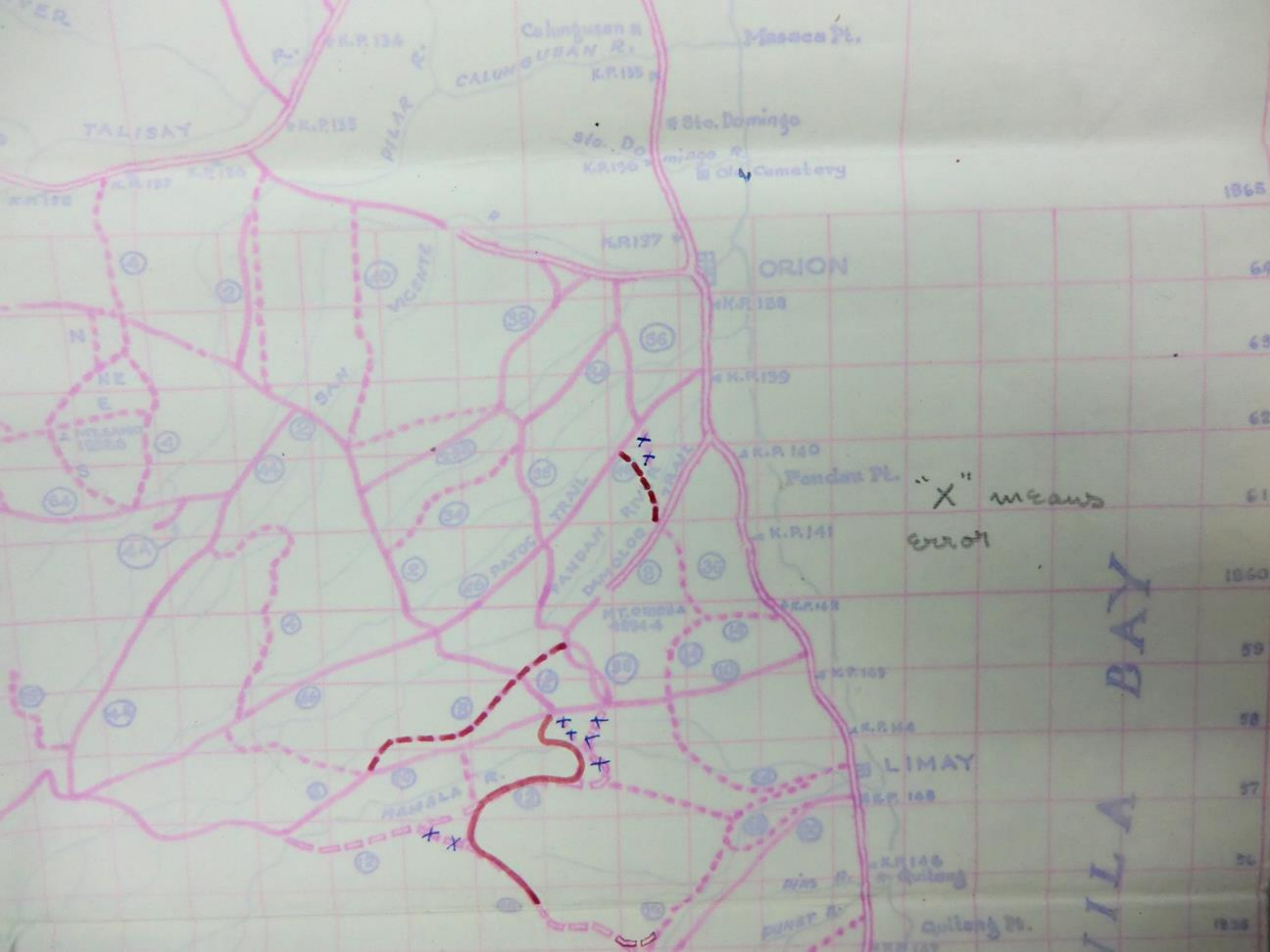
805 810 815 820 825 830 835 840



CHINA

MANILA BAY

X means Encl



TALISAY

Calunguban R.
CALUNGUBAN R.

Massaca Pt.

PILAR R.

Ste. Domingo
Cemetery

1865

ORION

SAN VICENTE

"X" means
erron

64

63

62

61

1860

59

58

57

56

1855

MILLA BAY

LIMAY

Quilang

Quilang M.

42
41
1840


806 807 808 809 810 811 812 813 814

Magb...
Bihar...
Bongay...
Kinalipulan...
Lahin...
Quin...
Long...

IMPORTANT: *This Map not to be carried forward of
the Main Line of Resistance*

TRAIL MAP BATAAN PENINSULA

Scale 1:63360



LEGEND

- Two way roads
- Two way roads using turnouts
- Pack trail
- Foot trail
- Proposed Motor Roads

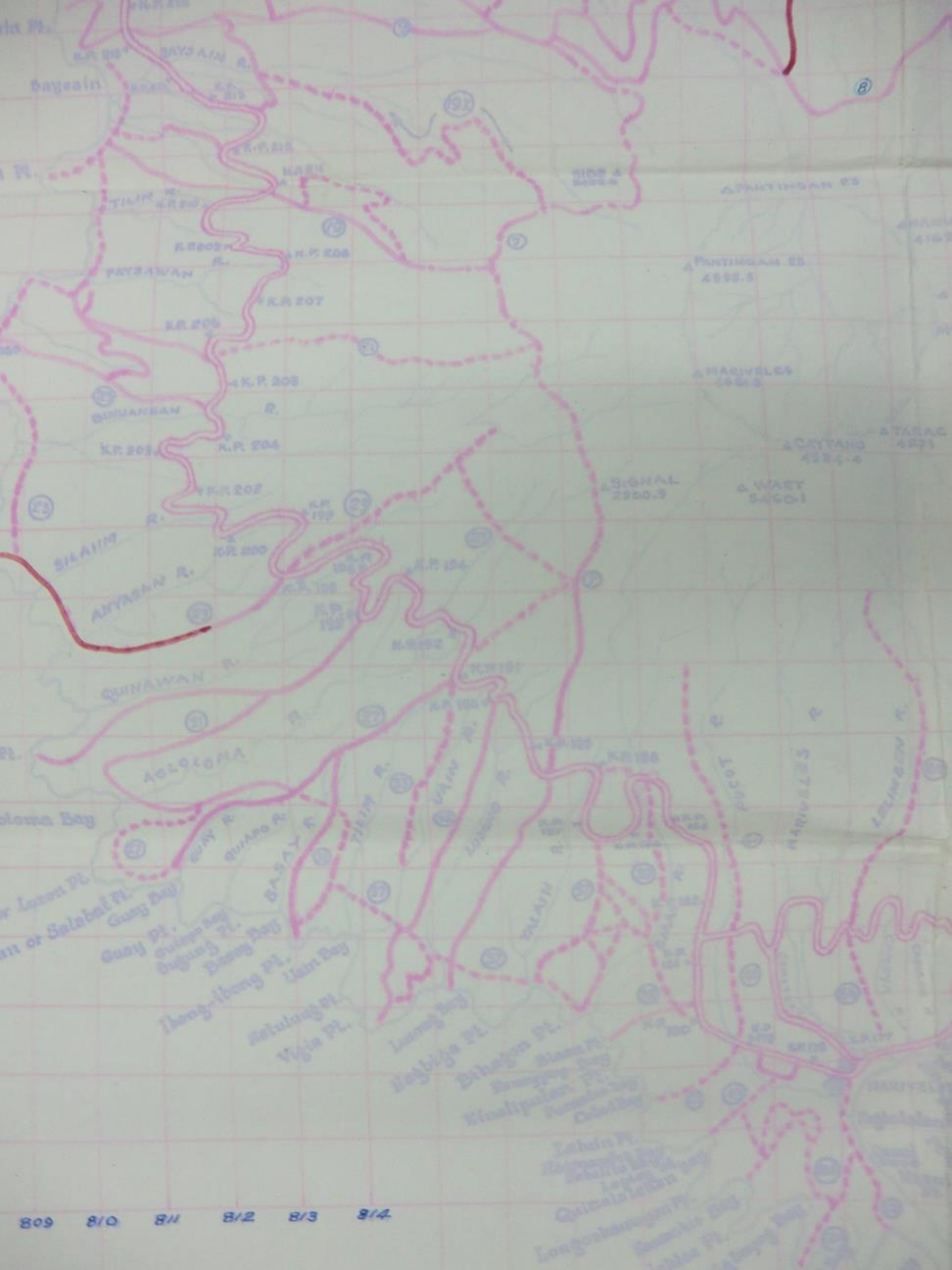
PREPARED BY ENGR. USAFFE
REPRODUCED BY O.D.E.

18 Feb 42

805

810

815



809 810 811 812 813 814



2 CAYTANO 4324-4
4 TABAG 4871

4 WART 3460-1

LAMAO R.

BAWAG R.

AGHIPA R.

LUKANIN R.

JUANTING R.

REAL R.

AND R.

LABUNGEN R.

MARIVELLES R.

PUSCOT R.

Luzon Pt.

Moraja Pt.
Ibong Pt.

Mantic Pt.

Anoclan Pt.

Agnipa Pt.

Juanling Pt.

Lukanin

Ano Pt.

CARCABEN

Lusot Pt.

Babalalan Pt.

Babuyan Day

San Jose Pt.

Baute Pt.

Alasasin Pt.

Dagokoguin Pt.

831

832

833

834

836

837

NORTH CHANNEL

Morja Pt.
Balfan Pt.

Asillan Pt.
Infant Pt.

Casuly Pt.

North Pt.

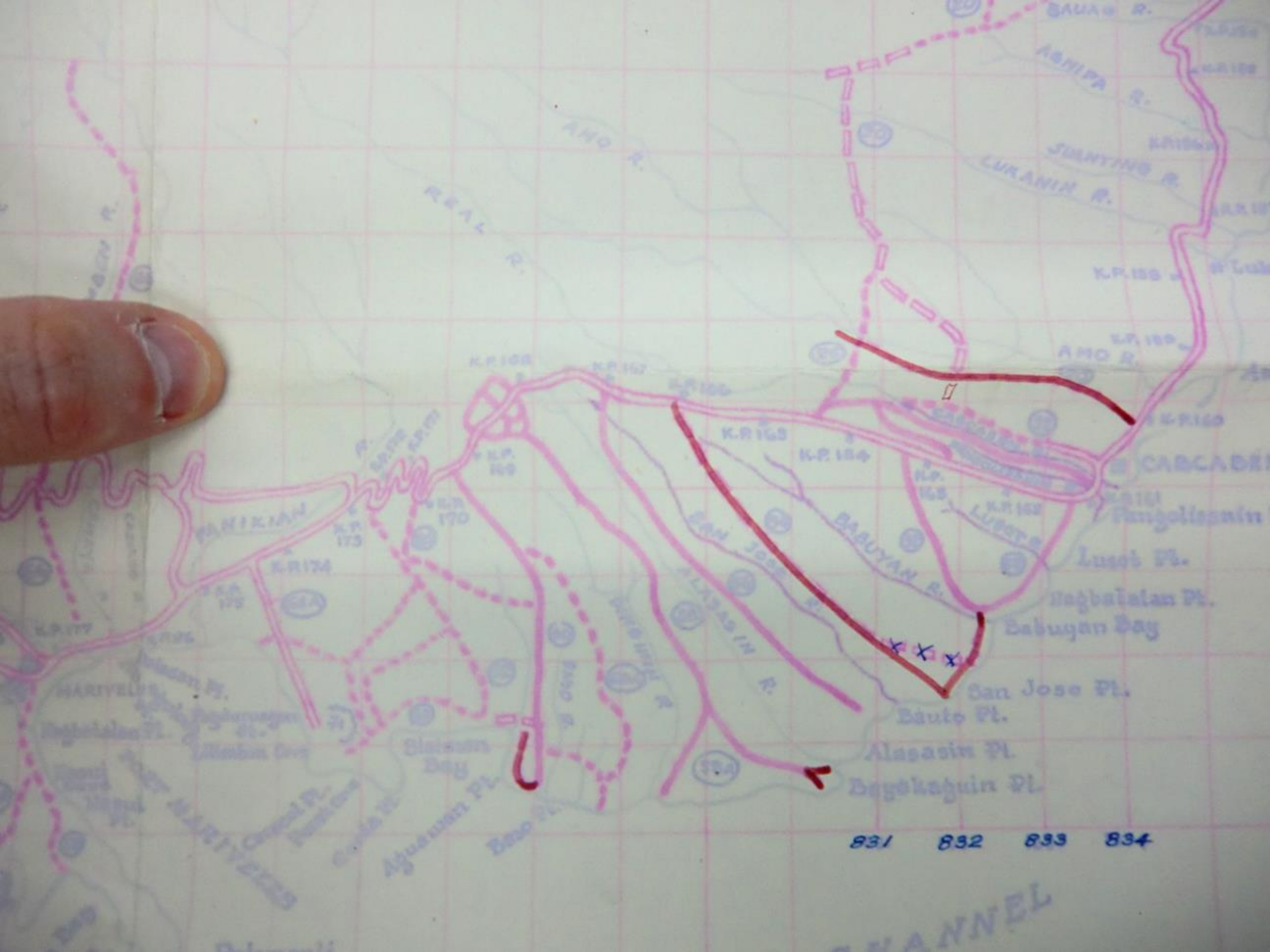
Morosa Pt.
Agnipa Pt.
Talaiga Pt.
Talaiga Day
Dagokoguin Pt.
Cochines Pt.

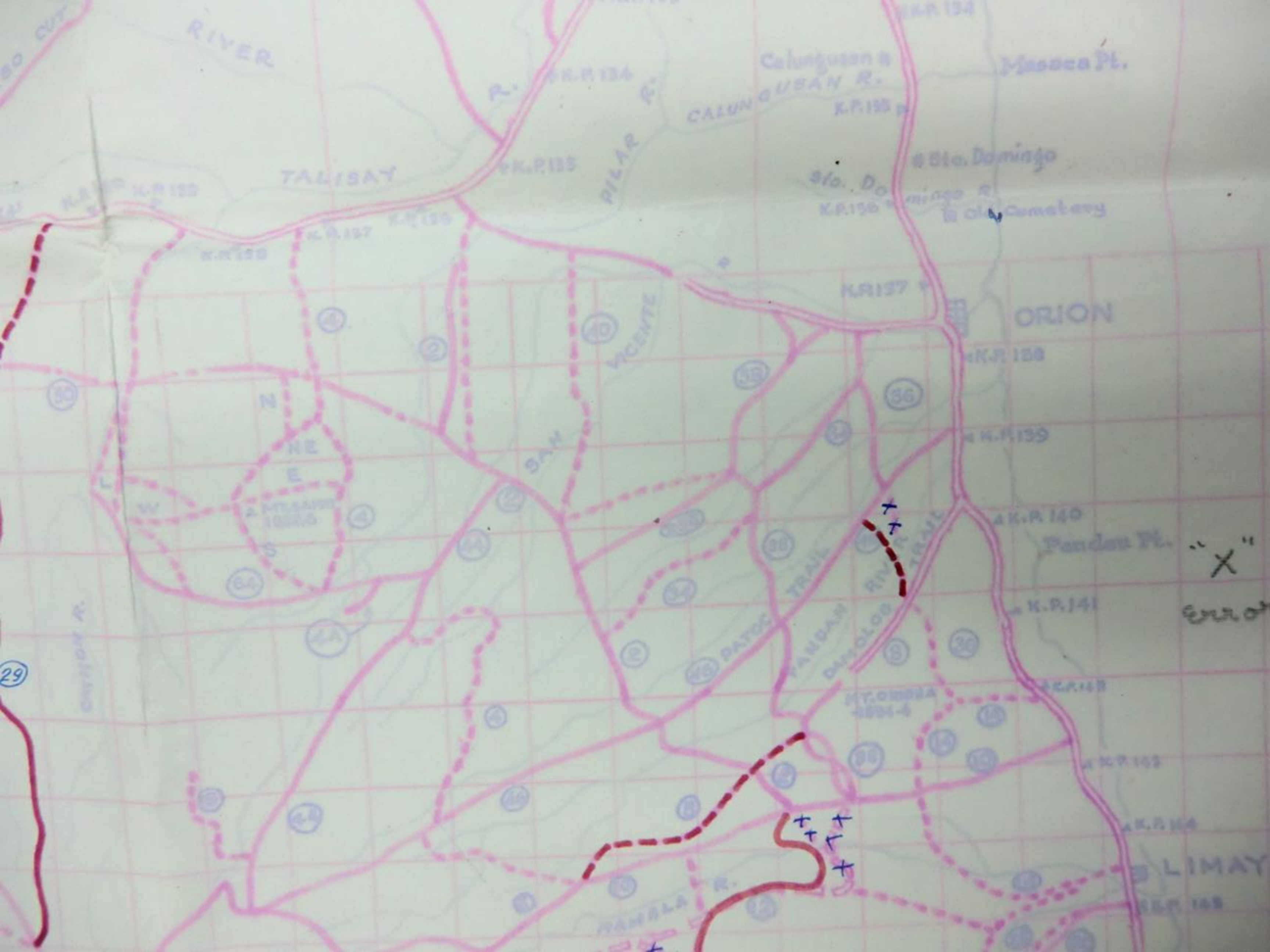
Palenanti Pt.

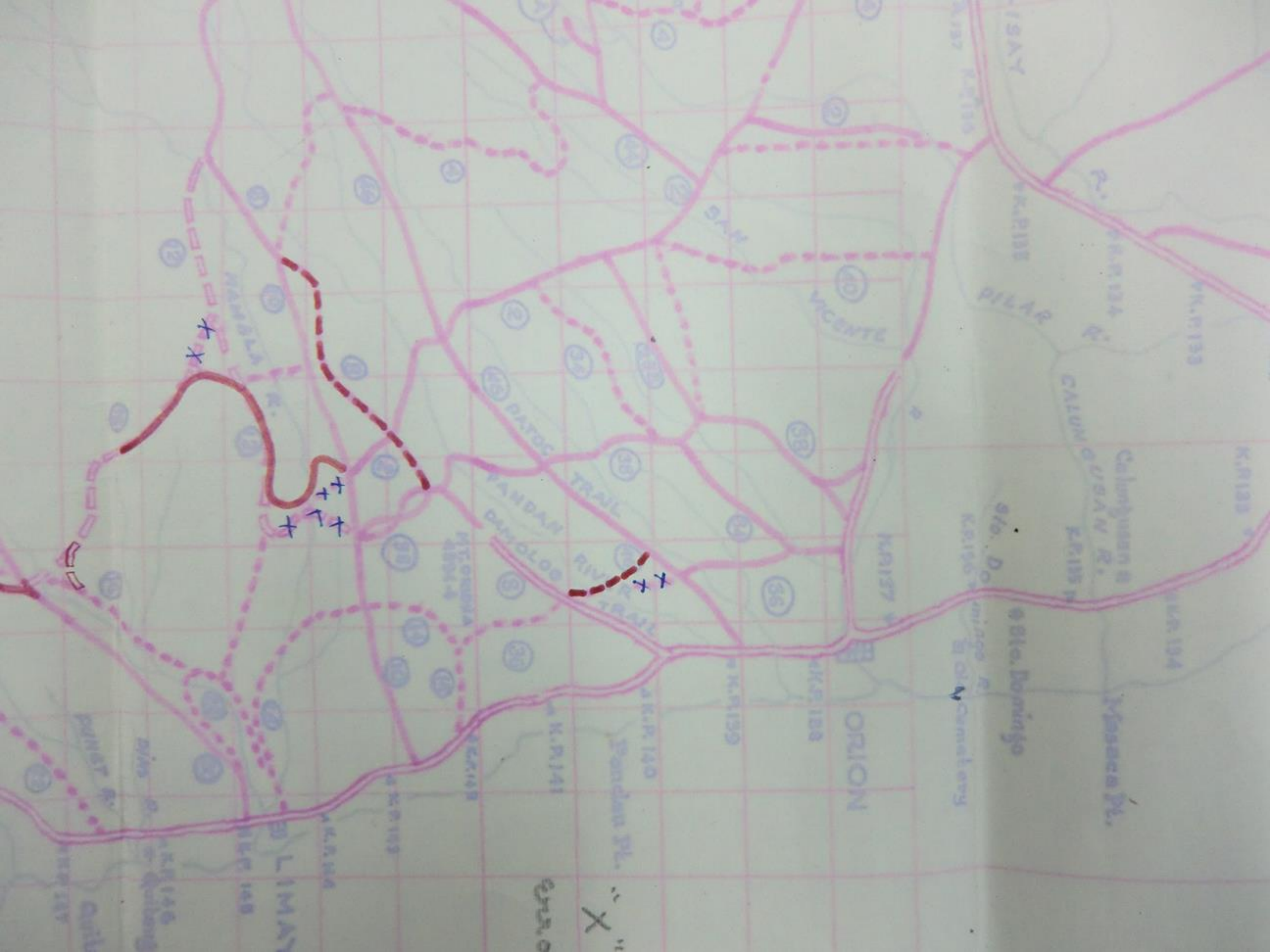
Aguaman Pt.
Biao Pt.

Morosa Pt.
Agnipa Pt.
Talaiga Pt.









VICENTE

ORLION

PATOC TRAIL

VANDAN RIVER TRAIL
PANDOL RIVER TRAIL

PILAR

CALUN OUSAN R.
CANTON R.

Sto. Domingo

Masaca Pl.

X

X

X
X
X
X

Pandana Pl.

LIMAY